



Community Information

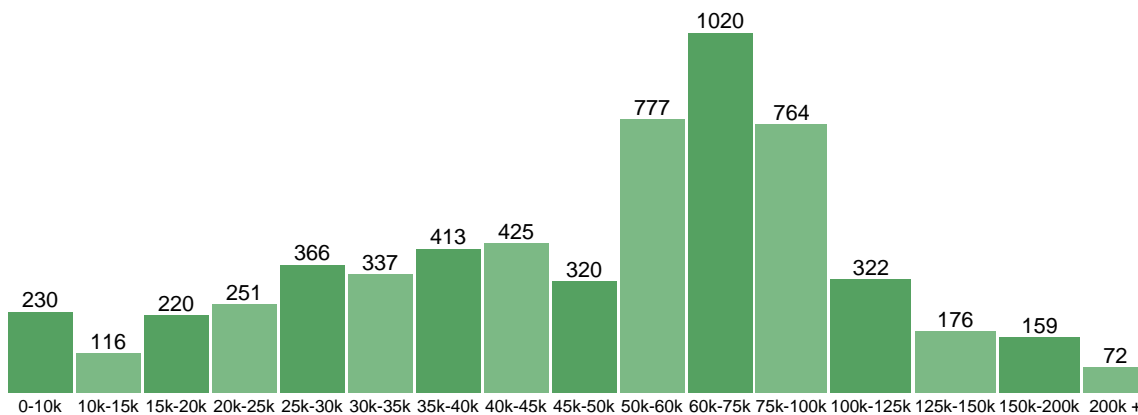
For

Zip Code 30276

Economy (Zip Code: 30276)

Economic Data for Zip Code 30276

Household Income Graph



Household Income

Estimated Values (2007)

Median Income:	\$50,742
Average Income:	\$60,991
Per Capita Income	\$21,423

Projected Values (2012)

Median Income:	\$50,739
Average Income:	\$60,727
Per Capita Income	\$21,362

Own / Rent

Estimated Values (2007)

Total Home Owners: 4,023
Total Renters: 525



Projected Values (2012)

Total Home Owners: 4,037
Total Renters: 528



Household Size

Estimated Values (2007)

Average Household Size:	2.8
One Person Households:	836
Total Families:	4,947
Total Housing Units:	4,713
Vacant Housing Units:	166

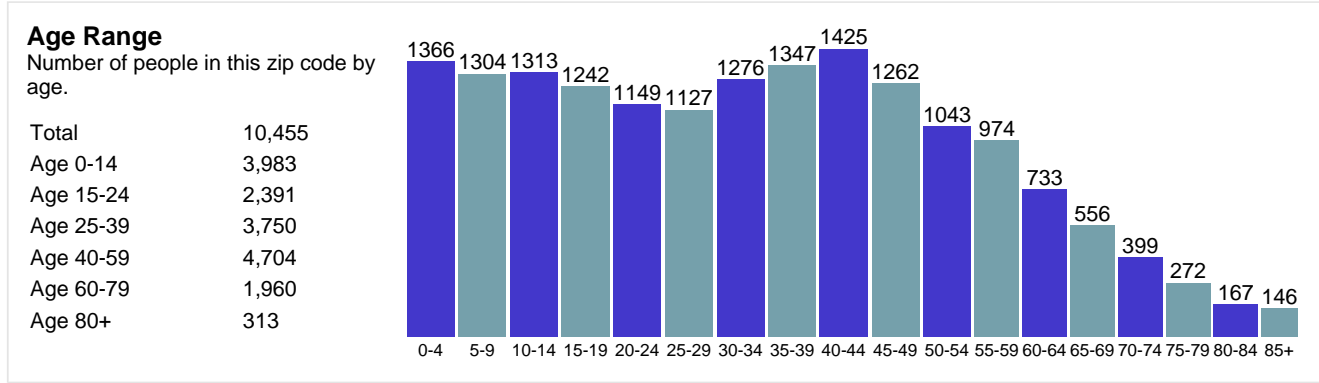
Projected Values (2012)

Average Household Size:	2.8
One Person Households:	1,018
Total Families:	6,008
Total Housing Units:	4,732
Vacant Housing Units:	167

Note: Household Income figures are based on total household income.

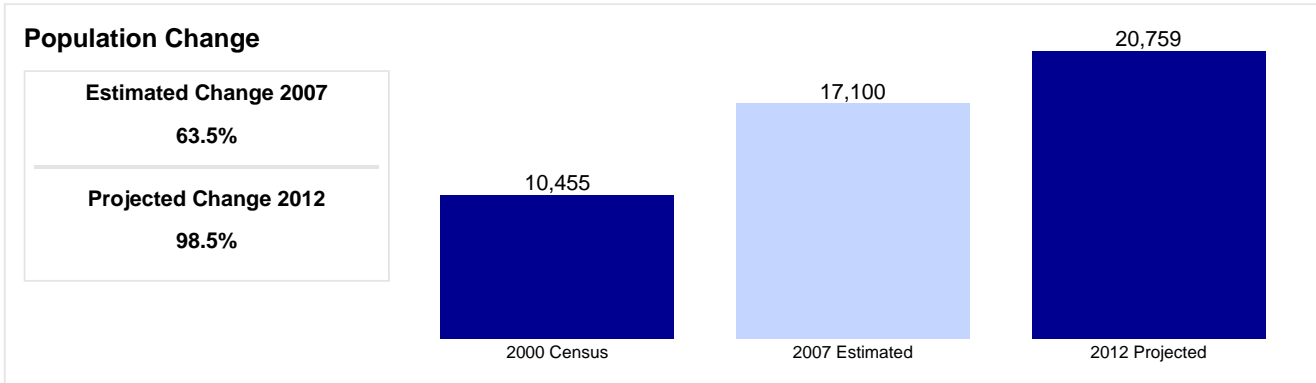
Demographics (Zip Code: 30276)

Demographics Data for Zip Code 30276



Population (Zip Code: 30276)

Population Data for Zip Code 30276



Population Density
(People per square mile)

Estimated (Current):	172
Projected (2012):	209

Households

Total (2000 Census):	3,611
Estimated (Present):	6,007
Projected (2012):	7,302

Household Change (2000-Present)

66.3%
Household Change (2000-2012)
102.2%

Notes:

- Figures in the Population Change graph represent total population for the zip code.
- Estimated Change 2007 shows the percentage of population change between the 2000 Census and 2007.
- Projected Change 2012 shows the projected percentage of population change between the 2000 Census and 2012.

Schools (Zip Code: 30276)

Public Schools in zip code 30276

Name	District	Grades	Address	City	Students
EAST COWETA MIDDLE SCHOOL	COWETA COUNTY	-	6291 HWY 16	SENOIA	699
EASTSIDE ELEMENTARY SCHOOL	COWETA COUNTY	-	1225 EASTSIDE SCHOOL RD	SENOIA	585

Private Schools in zip code 30276

Name	Grades	Address	City	Students
PEACHTREE BAPTIST ACADEMY	2-13	6675 E HWY 16	SENOIA	45

 **Community Information**

Disclaimer:

Property sale data is provided by eNeighborhoods. Property locations are translated from address to map location by Google through their mapping API. Community demographic data is provided by Geolytics Inc. Information is deemed reliable but is not guaranteed.

School Data provided by the National Center for Education Statistics (NCES).